

Travelling to Guy's Hospital



Travelling to Guy's

Guy's Hospital

St Thomas Street

London SE1 9RT

Tel: 020 7188 7188

www.guysandstthomas.nhs.uk

By bus

These buses stop at London Bridge, London Bridge Station or near Guy's Hospital:

17, 21, 35, 40, 43, 47, 48, 133, 141, 149, 343, 381, 521, 705, RV1.

N21, N35, N47, N133, N149, N343, N381 – night buses stop at or near London Bridge.

By tube

London Bridge – Northern and Jubilee Lines (5 minutes walk).

Monument – District and Circle Lines (15 minutes walk).

- For further information about buses and tubes, please call London Travel Information on 020 7222 1234 (24 hours) or visit their website at www.tfl.gov.uk.

By train


London Bridge is the nearest railway station.

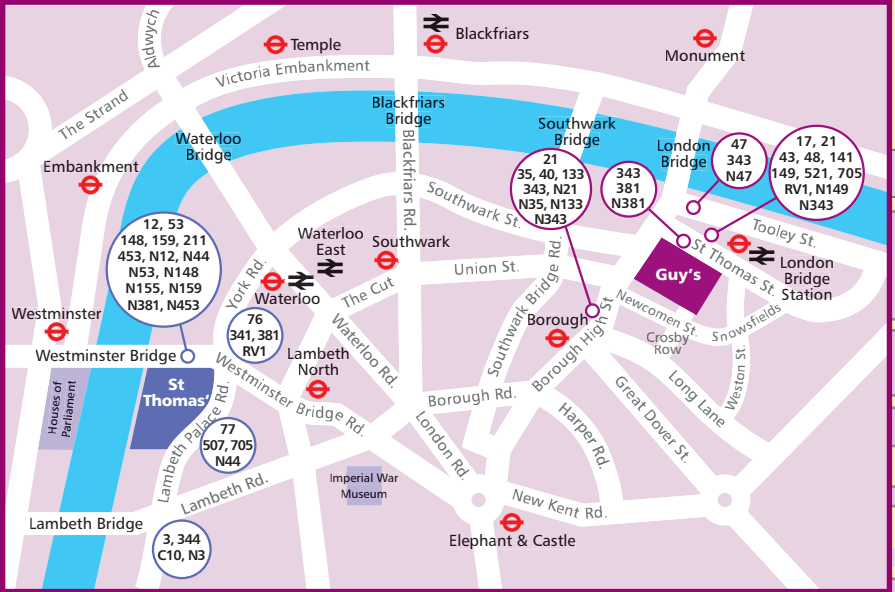
- For further information, please call National Rail Enquiries on 08457 484950.

By car

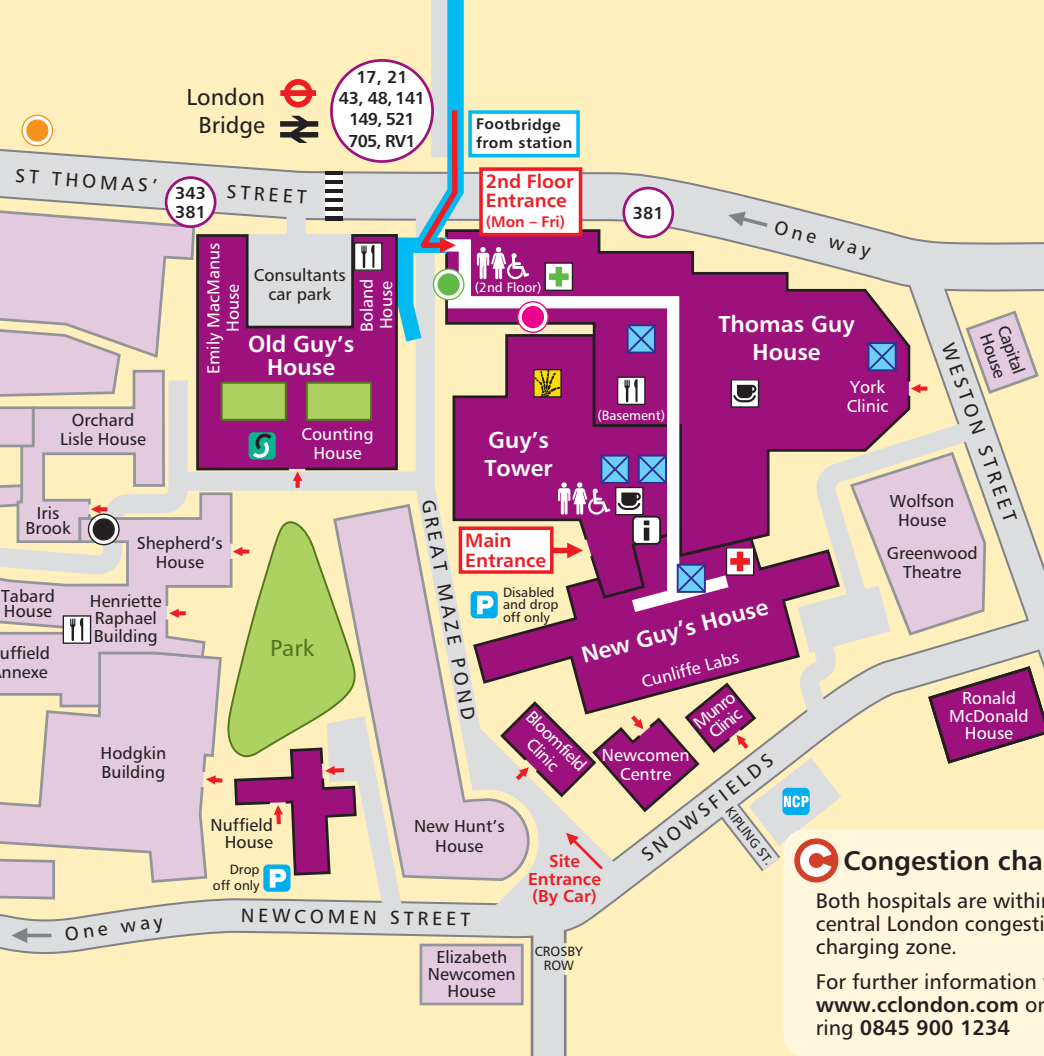
There is no general hospital parking, although there is limited disabled parking, and a drop off facility.

There is an NCP car park close to the hospital at the junction of Snowfields and Kipling Street. Charges are displayed at the entrance.

 – for information please see map opposite.



Please use public transport whenever possible.



- Main reception
- Underground
- Main Line Station
- Bus Stop
- Restaurant
- Cafe
- Toilets
- Parking – Disabled and drop off only
- Pay on exit
- Bank
- Lifts
- PALS – Patient Advice and Liaison Service – 2nd Floor
- Pharmacy Ground Floor
- X-Ray – 2nd Floor
- Minor Injuries Ground Floor
- Old Operating Theatre Museum and Herb Garret
- Health Information Kiosk – 2nd Floor
- Police & Community Wardens' Office

Congestion charge
 Both hospitals are within the central London congestion charging zone.
 For further information visit www.cclondon.com or ring 0845 900 1234

21, 35, 40, 133, 343

17, 21, 43, 48, 141, 149, 521, 705, RV1

343, 381

381

Disabled and drop off only

Drop off only

Travelling to St Thomas' Hospital

Travelling to St Thomas'

St Thomas' Hospital

Lambeth Palace Road
London SE1 7EH

Tel: 020 7188 7188

www.guysandstthomas.nhs.uk

By bus

12, 53, 148, 159, 211, 453 –
stop at Westminster Bridge Road.

77, 507, 705, N44 –
stop at Lambeth Palace Road.

3, 344, C10 –
stop at Lambeth Road (15 minutes
walk).

76, 341, 381, RV1 –
stop at York Road.

**N12, N44, N53, N148, N155,
N159, N381, N453** – night buses
stop at Westminster Bridge Road.

N3 – night bus stops at Lambeth
Road.

By tube

Westminster – District, Circle and
Jubilee Lines (10 minutes walk).

Waterloo – Bakerloo, Jubilee,
Waterloo and City and Northern
Lines (15 minutes walk).

Lambeth North – Bakerloo Line
(15 minutes walk).

- For further information about buses and tubes, please call London Travel Information on 020 7222 1234 (24 hours) or visit their website at www.tfl.gov.uk.

By train


**Waterloo, Waterloo East,
Victoria** and **Charing Cross** are
the nearest railway stations.

- For further information, please call National Rail Enquiries on 08457 484950.

**Please use public transport
whenever possible.**

By car

The car park is pay on foot and has limited spaces including some for registered disabled drivers. Please make sure you have the correct change. You should pay before you return to your car, so you have an exit ticket. Charges are displayed at the entrance.

 – for information please see map opposite.

Congestion charge

Both hospitals are within the central London congestion charging zone.

For further information visit www.cclondon.com or ring 0845 900 1234

